


Where's the Data?

Utah Division of Water Rights



Statutory Authority

- The State Engineer is responsible for the measurement of waters of the state. (73-2-1[3][a])
- A person using water shall construct or install and maintain controlling works and a measuring device (73-5-4[1])
- A person using water shall make the controlling works and measuring device accessible to the state engineer or water commissioner. (73-5-4[2])
- The State Engineer may collect and validate water use data. (73-5-8[2])





- ### FAQ's
- ▶ How do I change my address on the Division of Water Right Records?
 - ▶ How can I sign up to receive email notifications for water rights?
 - ▶ I want to build a house and need a well. What do I need to do?
 - ▶ I understand I need to buy a water right. How do I go about it?
 - ▶ How do I know if a water right I'm thinking about buying is a "good one"?
- [more...](#)

- ### Current Issues
- Public Meeting - Proposed Determination Completed - L. Cottonwood - A57 Bk23 [more...](#)
 - Public Meeting - Proposed Determination Completed - Big Cottonwood - A57 Bk18 [more...](#)
 - Public Meeting - Proposed Determination Completed - Fort Union - Area 57 Bk 22 [more...](#)
 - Public Meeting Regarding Modification of the Brush Creek Distribution System [more...](#)

Welcome to the Division of Water Rights

Monday, March 11, 2024

The Utah Division of Water Rights (DWRi) is an agency of Utah State Government within the Department of Natural Resources that administers the appropriation and distribution of the State's valuable water resources.

Water Rights	Dam Safety
Distribution and Regulation	Stream Alterations
Well Drilling	Adjudication

Office Hours

The Division of Water Rights office hours are from 8:00 AM to 5:00 PM Monday through Friday. Our office is closed for Federal and State holidays. Please use the [contact list](#) to make arrangements.

Search

Click here for your water right search

- ### Resources
- [Applications, Forms](#)
 - [Informative Brochures](#)
 - [Training Videos](#)
 - [Map Search](#)

Policies by Water Right Area

Locate Water Right Policies by an interactive map.

Utah Division of Water Rights



Programs

Meetings

Data

Law / Agreements

Contact Us

Staff

FAQ's

- ▶ How do I change my address on the Division of Water Right Records?
- ▶ How can I sign up to receive email notifications for water rights?
- ▶ I want to build a house and need a well. What do I need to do?
- ▶ I understand I need to buy a water right. How do I go about it?
- ▶ How do I know if a water right I'm thinking about buying is a "good one"?

[more...](#)

Current Issues

- Public Meeting - Proposed Determination Completed - L. Cottonwood - A57 Bk23 [more...](#)
- Public Meeting - Proposed Determination Completed - Big Cottonwood - A57 Bk18 [more...](#)
- Public Meeting - Proposed Determination Completed - Fort Union - Area 57 Bk 22 [more...](#)
- Public Meeting Regarding Modification of the Brush Creek Distribution System [more...](#)

- Publications
- GIS / Maps
- Location Calculator
- Flow Records**
- Real-time Flow Records
- Wells
- Groundwater
- Current Studies / Regulation

Welcome to the Division of Water Rights
Monday, March 11, 2024

The Utah Division of Water Rights (DWRI) is an agency of Utah State Government within the Department of Natural Resources that administers the application of the State's valuable water resources.

- [Water Rights](#)
- [Dam Safety](#)
- [Stream Alterations](#)
- [Well Drilling](#)
- [Adjudication](#)

Office Hours

The Division of Water Rights office hours are from 8:00 AM to 5:00 PM Monday through Friday.

Our office is closed for Federal and State holidays.

Please use the [contact list](#) to make arrangements.

Search

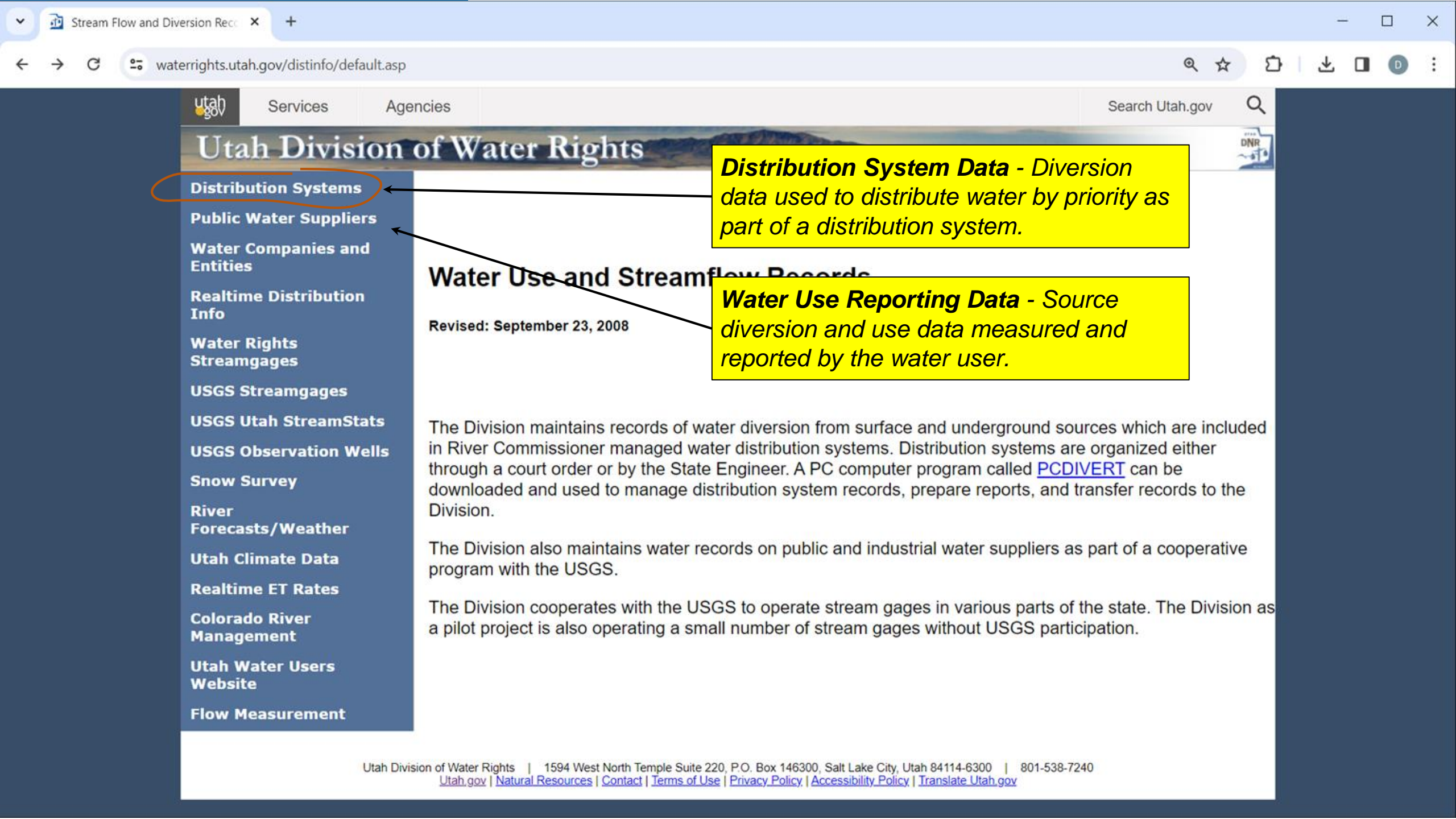
Click here for your water right search

Resources

- [Applications, Forms](#)
- [Informative Brochures](#)
- [Training Videos](#)
- [Map Search](#)

Policies by Water Right Area

Locate Water Right Policies by an interactive map.



Utah Division of Water Rights

- Distribution Systems**
- Public Water Suppliers
- Water Companies and Entities
- Realtime Distribution Info
- Water Rights Streamgages
- USGS Streamgages
- USGS Utah StreamStats
- USGS Observation Wells
- Snow Survey
- River Forecasts/Weather
- Utah Climate Data
- Realtime ET Rates
- Colorado River Management
- Utah Water Users Website
- Flow Measurement

Distribution System Data - Diversion data used to distribute water by priority as part of a distribution system.

Water Use Reporting Data - Source diversion and use data measured and reported by the water user.

Water Use and Streamflow Records

Revised: September 23, 2008

The Division maintains records of water diversion from surface and underground sources which are included in River Commissioner managed water distribution systems. Distribution systems are organized either through a court order or by the State Engineer. A PC computer program called [PCDIVERT](#) can be downloaded and used to manage distribution system records, prepare reports, and transfer records to the Division.

The Division also maintains water records on public and industrial water suppliers as part of a cooperative program with the USGS.

The Division cooperates with the USGS to operate stream gages in various parts of the state. The Division as a pilot project is also operating a small number of stream gages without USGS participation.



Services

Agencies

Utah Division of Water Rights



Water Distribution/Regulation

Revised: September 26, 2016

The Division maintains records of water diversion from surface and underground sources which are included in River Commissioner managed water distribution systems. Distribution systems are organized either through a court order or by the State Engineer. Distribution systems are funded through assessments to water users. Water distribution, financial records, and system operating notes are selected from this page.

Distribution Systems:

Notices and Priority Cuts
Notices and general information, including priority cuts, for water users with a given distribution system

Assessments and Accounting
Information regarding financial records for distribution systems that have been set up accordingly

Water Right Activity
Lists of recent applications and water right conveyances within the distribution system area

Please select a system for more information.

Commissioner Reports
Documents related to the commissioner's annual report

Please select a system for more information.

System Documents
Documents other than those related to the commissioner's annual report

Please select a system for more information.

Water Records
Flow records, including real-time flow measurements

Please select a system for more information.

Map
Map showing distribution stations having coordinate information

System Diagram
Diagram describing flow interrelationship between water record stations

Please select a system for more information.

Distribution Models
Models for distributing available

Groundwater Accounting
Mapped injection data allowed



Services

Agencies

Utah Division of Water Rights



Water Distribution/Regulation

Revised: September 26, 2016

The Division maintains records of water diversion from surface and underground sources which are included in River Commissioner managed water distribution systems. Distribution systems are organized either through a court order or by the State Engineer. Distribution systems are funded through assessments to water users. Water distribution, financial records, and system operating notes are selected from this page.

Distribution Systems: WEBER RIVER

Notices and Priority Cuts
Notices and general information, including priority cuts, for water users with a given distribution system

Assessments and Accounting
Information regarding financial records for distribution systems that have been set up accordingly

Water Right Activity
Lists of recent applications and water right conveyances within the distribution system area

Commissioner Reports
Documents related to the commissioner's annual report

System Documents
Documents other than those related to the commissioner's annual report

Water Records
Flow records, including real-time flow measurements

Map
Map showing distribution stations having coordinate information

System Diagram
Diagram describing flow interrelationship between water record stations
There is no diagram for the selected system.

Distribution Models
Models for distribution available

Groundwater Accounting
Monitored irrigation data allowed



Utah Division of Water Rights

Distribution Water Records

WEBER RIVER

Realtime values in red were collected more than 8 hours ago.
External Info: www.weberbasin.com

[Diversion Summary](#) [Multi-Station Download](#)

Station Filters

Status: Realtime: Group: Subgroup:

	Station Name	Status	Group	Subgroup	Last Realtime Value	Date/Time
View	ALBERT GIBBONS DITCH	A	^ECHO			
View	ALBERT GIBBONS DITCH (RES)	A	^ECHO			
View	ALDER DITCH (NEW)	A	^ROCKPORT			
View	ANDERTON BROTHERS DITCH	A	^GATEWAY			
View	ANDERTON BROTHERS DITCH (RES)	A	^GATEWAY			
View	BANNER-DEMING DITCH	A	^ECHO	CHALK		
View	BANNER-DEMING DITCH (RES)	A	^ECHO	CHALK		
View	BEAVER CREEK AT ROCKY POINT	A			48.21 CFS	3/11/2024 8:58 AM
View	BEAVER CREEK NEAR GRIST MILL	A			10.99 CFS	3/11/2024 9:55 AM
View	BEAVER SPRINGS	A	^ROCKPORT			
View	BOULDERVILLE DITCHES	A	^ROCKPORT		2.17 CFS	3/11/2024 10:00 AM
View	BOULDERVILLE DITCHES (RES)	A	^ROCKPORT			
View	BOYER DITCH	A	^ECHO	CHALK		



DVRTVIEW River Commissioner Records Viewer

Version: 2024.02.29.00 Rundate: 03/11/2024 10:57 AM

Station Information

Select to View Records ▾ Photos and Documents Map Location Quit

- Select to View Records
- Daily Values Table
- Monthly Summary Table
- Comma Delimited Table
- Values vs Time Plot

EBER RIVER
 ANNER-DEMING DITCH
 ECHO
 HALK

Status: Active

Description: NEAR UPTON
 Diverting Works: cobbles and ditch headgate
 Measuring Device: 2-FT PARSHALL FLUME
 Location: 4531965.144 Northing, 485659.925 Easting UTM (NAD83)

Record Type: MEAN daily discharge in CFS
 Record Rating: Unrated
 Record Period: 1965 to 2023

Water Rights: [35-8783](#)

Comments:

In years 2013 and after, this record includes both storage water and natural flow water combined. In years 2012 and prior, this record reports natural flow deliveries without storage water. The change facilitates automated

CALENDAR YEAR 2023 MEAN daily discharge in CFS

DAY	JAN	FEB	MAR	APR	MAY	JUN	JUL	AUG	SEP	OCT	NOV	DEC
01	0.00	0.00	0.00	0.00	0.00	4.00	0.00	1.84	1.84	1.84		
02	0.00	0.00	0.00	0.00	0.00	4.00	0.00	1.84	1.84	1.84		
03	0.00	0.00	0.00	0.00	0.00	4.00	0.00	1.84	1.84	1.84		
04	0.00	0.00	0.00	0.00	0.00	4.00	0.00	1.84	1.84	1.84		
05	0.00	0.00	0.00	0.00	0.00	4.00	0.00	1.84	1.84	1.84		
06	0.00	0.00	0.00	0.00	0.00	4.00	3.00	1.84	1.84	1.84		
07	0.00	0.00	0.00	0.00	0.00	4.00	3.00	1.84	1.84	1.84		
08	0.00	0.00	0.00	0.00	0.00	4.00	3.00	1.84	1.84	1.84		
09	0.00	0.00	0.00	0.00	0.00	4.00	3.00	1.84	1.84	1.84		
10	0.00	0.00	0.00	0.00	0.00	4.00	3.00	1.84	1.84	1.84		
11	0.00	0.00	0.00	0.00	0.00	4.00	3.00	1.84	1.84	1.84		
12	0.00	0.00	0.00	0.00	0.00	4.00	3.00	1.84	1.84	1.84		
13	0.00	0.00	0.00	0.00	0.00	4.00	3.00	1.84	1.84	1.84		
14	0.00	0.00	0.00	0.00	0.00	4.00	3.00	1.84	1.84	1.84		
15	0.00	0.00	0.00	0.00	0.00	4.00	3.00	1.84	1.84			
16	0.00	0.00	0.00	0.00	0.00	0.00	3.00	1.84	1.84			
17	0.00	0.00	0.00	0.00	0.00	0.00	3.00	1.84	1.84			
18	0.00	0.00	0.00	0.00	0.00	0.00	3.00	1.84	1.84			
19	0.00	0.00	0.00	0.00	0.00	0.00	3.00	1.84	1.84			
20	0.00	0.00	0.00	0.00	0.00	0.00	3.00	1.84	1.84			
21	0.00	0.00	0.00	0.00	0.00	0.00	1.84	1.84	1.84			
22	0.00	0.00	0.00	0.00	0.00	0.00	1.84	1.84	1.84			
23	0.00	0.00	0.00	0.00	0.00	4.00	1.84	1.84	1.84			
24	0.00	0.00	0.00	0.00	0.00	4.00	1.84	1.84	1.84			
25	0.00	0.00	0.00	0.00	4.00	4.00	1.84	1.84	1.84			
26	0.00	0.00	0.00	0.00	4.00	4.00	1.84	1.84	1.84			
27	0.00	0.00	0.00	0.00	4.00	4.00	1.84	1.84	1.84			
28	0.00	0.00	0.00	0.00	4.00	4.00	1.84	1.84	1.84			
29	0.00		0.00	0.00	4.00	4.00	1.84	1.84	1.84			
30	0.00		0.00	0.00	4.00	4.00	1.84	1.84	1.84			
31	0.00		0.00		4.00		1.84	1.84				
Mean	0.00	0.00	0.00	0.00	0.90	3.07	2.10	1.84	1.84	1.84		
Min	0.00	0.00	0.00	0.00	0.00	0.00	0.00	1.84	1.84	1.84		
Max	0.00	0.00	0.00	0.00	4.00	4.00	3.00	1.84	1.84	1.84		
Acft	0.00	0.00	0.00	0.00	55.54	182.48	129.40	113.14	109.49	51.09		

Utah Division of Water Rights



Programs

Meetings

Data

Law / Agreements

Contact Us

Staff

FAQ's

- ▶ How do I change my address on the Division of Water Right Records?
- ▶ How can I sign up to receive email notifications for water rights?
- ▶ I want to build a house and need a well. What do I need to do?
- ▶ I understand I need to buy a water right. How do I go about it?
- ▶ How do I know if a water right I'm thinking about buying is a "good one"?

[more...](#)

Current Issues

- Public Meeting - Proposed Determination Completed - L. Cottonwood - A57 Bk23 [more...](#)
- Public Meeting - Proposed Determination Completed - Big Cottonwood - A57 Bk18 [more...](#)
- Public Meeting - Proposed Determination Completed - Fort Union - Area 57 Bk 22 [more...](#)
- Public Meeting Regarding Modification of the Brush Creek Distribution System [more...](#)

- Publications
- GIS / Maps
- Location Calculator
- Flow Records**
- Real-time Flow Records
- Wells
- Groundwater
- Current Studies / Regulation

Welcome to the Division of Water Rights

Monday, March 11, 2024

The Utah Division of Water Rights (DWRI) is an agency of Utah State Government within the Department of Natural Resources that administers the application of water rights in the State's valuable water resources.

- [Water Rights](#)
- [Dam Safety](#)
- [Stream Alterations](#)
- [Well Drilling](#)
- [Adjudication](#)

Office Hours

The Division of Water Rights office hours are from 8:00 AM to 5:00 PM Monday through Friday.

Our office is closed for Federal and State holidays.

Please use the [contact list](#) to make arrangements.

Search

Click here for your water right search

Resources

- [Applications, Forms](#)
- [Informative Brochures](#)
- [Training Videos](#)
- [Map Search](#)

Policies by Water Right Area

Locate Water Right Policies by an interactive map.



- Distribution Systems
- Public Water Suppliers**
- Water Companies and Entities
- Realtime Distribution Info
- Water Rights Streamgages
- USGS Streamgages
- USGS Utah StreamStats
- USGS Observation Wells
- Snow Survey
- River Forecasts/Weather
- Utah Climate Data
- Realtime ET Rates
- Colorado River Management
- Utah Water Users Website
- Flow Measurement

Water Use and Streamflow Records

Revised: September 23, 2008

The Division maintains records of water diversion from surface and underground sources which are included in River Commissioner managed water distribution systems. Distribution systems are organized either through a court order or by the State Engineer. A PC computer program called [PCDIVERT](#) can be downloaded and used to manage distribution system records, prepare reports, and transfer records to the Division.

The Division also maintains water records on public and industrial water suppliers as part of a cooperative program with the USGS.

The Division cooperates with the USGS to operate stream gages in various parts of the state. The Division as a pilot project is also operating a small number of stream gages without USGS participation.



- Water Use Data**
- Water Use Publications
- Water Use Contact
- Water Use Online Reporting
- Culinary Water Service Areas
- Application for Secondary Metering at Strategic Points

Utah Water Use Program

Revised: November 2, 2001

The Utah Water Use Program is a cooperative effort administered by the the [US Geological Survey](#) and the Utah Divisions of [Water Resources](#) , [Drinking Water](#), and [Water Rights](#). The purpose of the program is to collect and compile water use and water diversion data from public water suppliers throughout the state of Utah. These data are used by the above listed agencies for various purposes which include water resource studies and water management policy development. Additionally, this information has proved invaluable to consultants, engineers, attorneys, and others interested in quantification of water supply system characteristics and total water diverted and placed to use.

Water use data is gathered through an annual survey conducted by the Division of Water Rights. A water use data form is mailed in the first week of January of each year to public water supply companies capable of diverting significant quantities of water. The data form calls for the monthly diversions from each source operated by the respective water supplier and the purposes for which that water was used during the previous calendar year. In many cases the data submitted by water suppliers are estimated and the reliability of these data are unknown. Neither the Division of Water Rights nor its cooperators take responsibility for the accuracy or completeness of the data submitted and provided herein. It is the responsibility of the users of this information to confirm all data.



Utah Division of Water Rights



Water Records/Use Information Viewer

Data Export

Filter Options

System Name	Status	Type	County
17th North Water Users		Secondary	Cache
3L Properties, LLC (Gerald Larson)		Mgt Plan	Utah
4100 S State, LLC		Mgt Plan	Salt Lake
A-1 Tank Rental & Brine Service	Inactive	Industrial	Uintah
Aberdare Bench Canal Company		Mgt Plan	Beaver
Abram Barker	Inactive	Mgt Plan	Salt Lake
ACME Water Company		Public	Box Elder
Adam and Joslyn Percival		Mgt Plan	Uintah
Adam Anderson Farm		Mgt Plan	Utah
ADS Group, Inc.		Public	Garfield
Against the Wind Properties, LLC		Mgt Plan	Uintah
Air Liquide America Corporation	Inactive	Industrial	Utah
Alan J. Long and Gayle L. Long Family Trust		Mgt Plan	Utah
Alan Thomson	Inactive	Mgt Plan	Utah
Alfs Inn		Public	Salt Lake
All Power		Mgt Plan	Tooele
Allard Ranch Water Company		Public	Iron

Water Records/Use Information Viewer

Data Export Filter Options

System Name	Status	Type	County
Angell Springs Special Service District		Public	Washington
Big Plains Water Special Service District - Apple Valley		Public	Washington
Big Plains Water Special Service District - Canaan Springs		Public	Washington
Big Plains Water Special Service District - Cedar Point		Public	Washington
Central Culinary Water Company Inc.		Public	Washington
City of Enterprise (Culinary)		Public	Washington
Dammeron Valley Water Works		Public	Washington
Diamond Valley Acres Water Company		Public	Washington
Dixie Deer Special Service District		Public	Washington
Grand View Consolidated Water User's Association		Public	Washington
Gunlock Special Service District		Public	Washington
Harmony Farms Water Users		Public	Washington
Harmony Heights Water Company		Public	Washington
Hesed Water Company		Public	Washington
Hildale - Colorado City		Public	Washington
Hurricane City Water System (Culinary)		Public	Washington
Ivins City		Public	Washington

Utah Division of Water Rights

Public Water Supplier Information

[Old System View](#)

- View Reports
- View Sources Map
- Show Inactive Sources
- Print/View PDF
- Quit System

System Summary

System Name: **Hurricane City Water System (Culinary)**
Address: 147 North 870 West
City, State, Zip: Hurricane, UT 84737
Business Phone: (435) 635-9442 Ext:
Email Address: angie@cityofhurricane.com
Supervisor Name: Ken Richins
Title:
Contact Name: Angie Tripp
County: Washington
Water Right System ID: 1169
Public Water System ID: 27007
DEQ Category: Community

System Comments

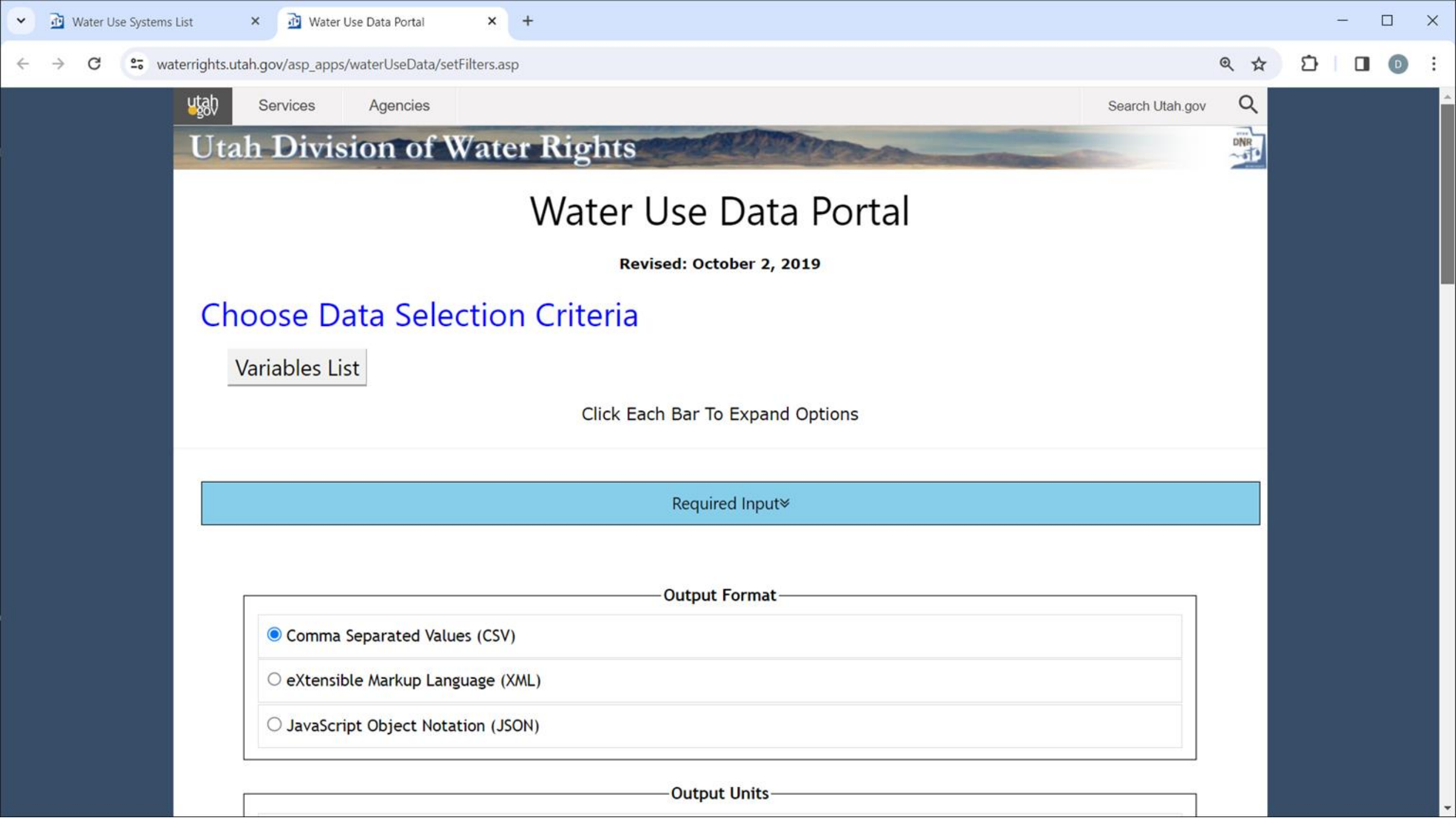
(2004) No water use breakdown data quantity supplied.

Utah Division of Water Rights

Water Records/Use Information Viewer

Data Export Filter Options

System Name	Status	Type	County
Angell Springs Special Service District		Public	Washington
Big Plains Water Special Service District - Apple Valley		Public	Washington
Big Plains Water Special Service District - Canaan Springs		Public	Washington
Big Plains Water Special Service District - Cedar Point		Public	Washington
Central Culinary Water Company Inc.		Public	Washington
City of Enterprise (Culinary)		Public	Washington
Dammeron Valley Water Works		Public	Washington
Diamond Valley Acres Water Company		Public	Washington
Dixie Deer Special Service District		Public	Washington
Grand View Consolidated Water User's Association		Public	Washington
Gunlock Special Service District		Public	Washington
Harmony Farms Water Users		Public	Washington
Harmony Heights Water Company		Public	Washington
Hesed Water Company		Public	Washington
Hildale - Colorado City		Public	Washington
Hurricane City Water System (Culinary)		Public	Washington
Ivins City		Public	Washington



Services

Agencies

Search Utah.gov



Utah Division of Water Rights



Water Use Data Portal

Revised: October 2, 2019

Choose Data Selection Criteria

Variables List

Click Each Bar To Expand Options

Required Input

Output Format

- Comma Separated Values (CSV)
- eXtensible Markup Language (XML)
- JavaScript Object Notation (JSON)

Output Units

Utah Division of Water Rights



- Programs
- Meetings
- Data
- Law / Agreements
- Contact Us
- Staff

FAQ's

- ▶ How do I change my address on the Division of Water Right Records?
- ▶ How can I sign up to receive email notifications for water rights?
- ▶ I want to build a house and need a well. What do I need to do?
- ▶ I understand I need to buy a water right. How do I go about it?
- ▶ How do I know if a water right I'm thinking about buying is a "good one"?

[more...](#)

Current Issues

- Public Meeting - Proposed Determination Completed - L. Cottonwood - A57 Bk23 [more...](#)
- Public Meeting - Proposed Determination Completed - Big Cottonwood - A57 Bk18 [more...](#)
- Public Meeting - Proposed Determination Completed - Fort Union - Area 57 Bk 22 [more...](#)
- Public Meeting Regarding Modification of the Brush Creek Distribution System [more...](#)

Welcome to the Division of Water Rights Monday, March 11, 2024

The Utah Division of Water Rights (DWRi) is an agency of Utah State Government within the Department of Natural Resources that administers the appropriation and distribution of the State's valuable water resources.

- [Water Rights](#)
- [Dam Safety](#)
- [Distribution and Regulation](#)
- [Stream Alterations](#)
- [Well Drilling](#)
- [Adjudication](#)

Office Hours

The Division of Water Rights office hours are from 8:00 AM to 5:00 PM Monday through Friday.
Our office is closed for Federal and State holidays.
Please use the [contact list](#) to make arrangements.

Search

Click here for your water right search

Resources

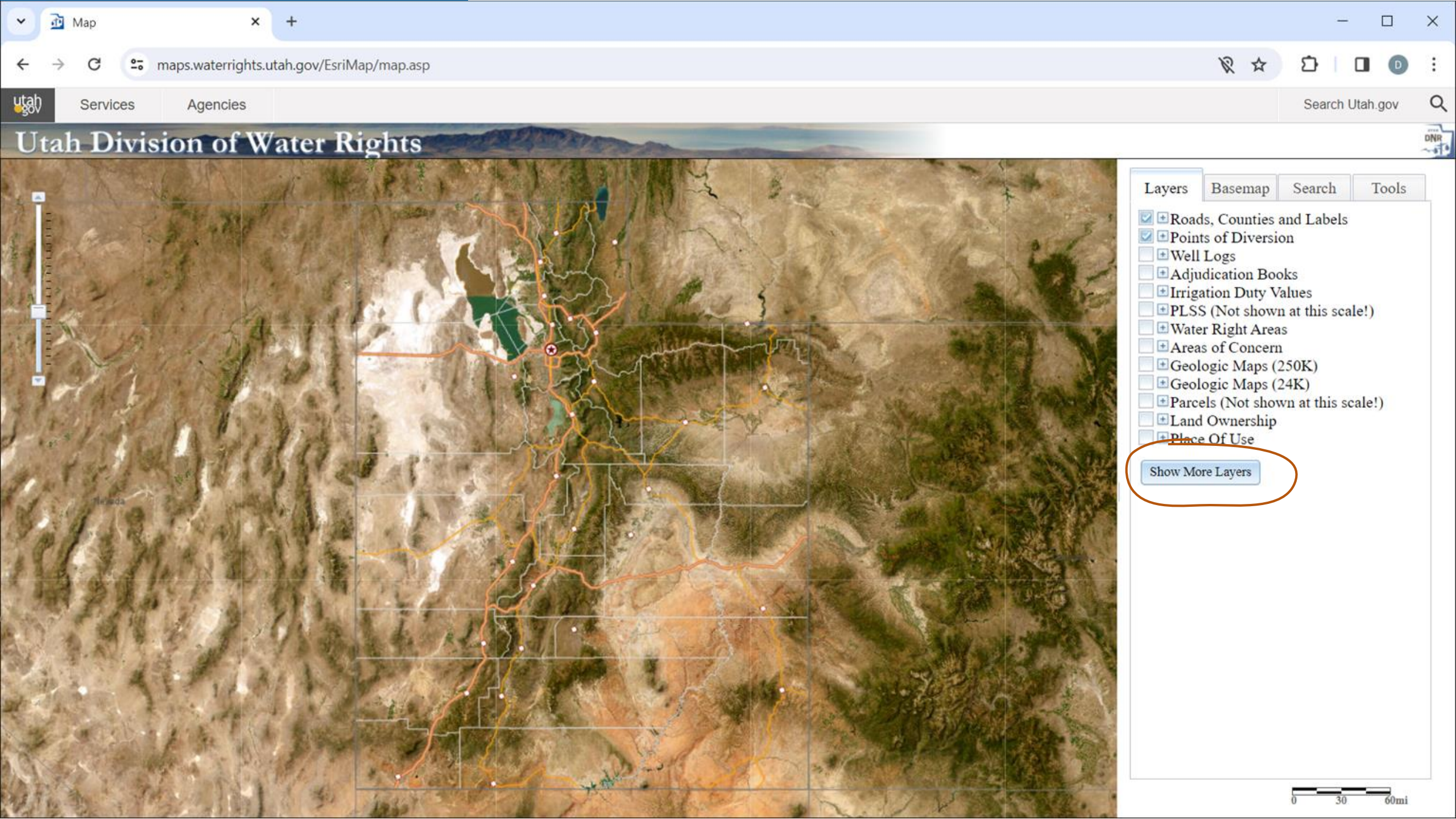
- [Applications, Forms](#)
- [Informative Brochures](#)
- [Training Videos](#)
- [Map Search](#)

Policies by Water Right Area

Locate Water Right Policies by an interactive map.



Give Feedback



Utah Division of Water Rights

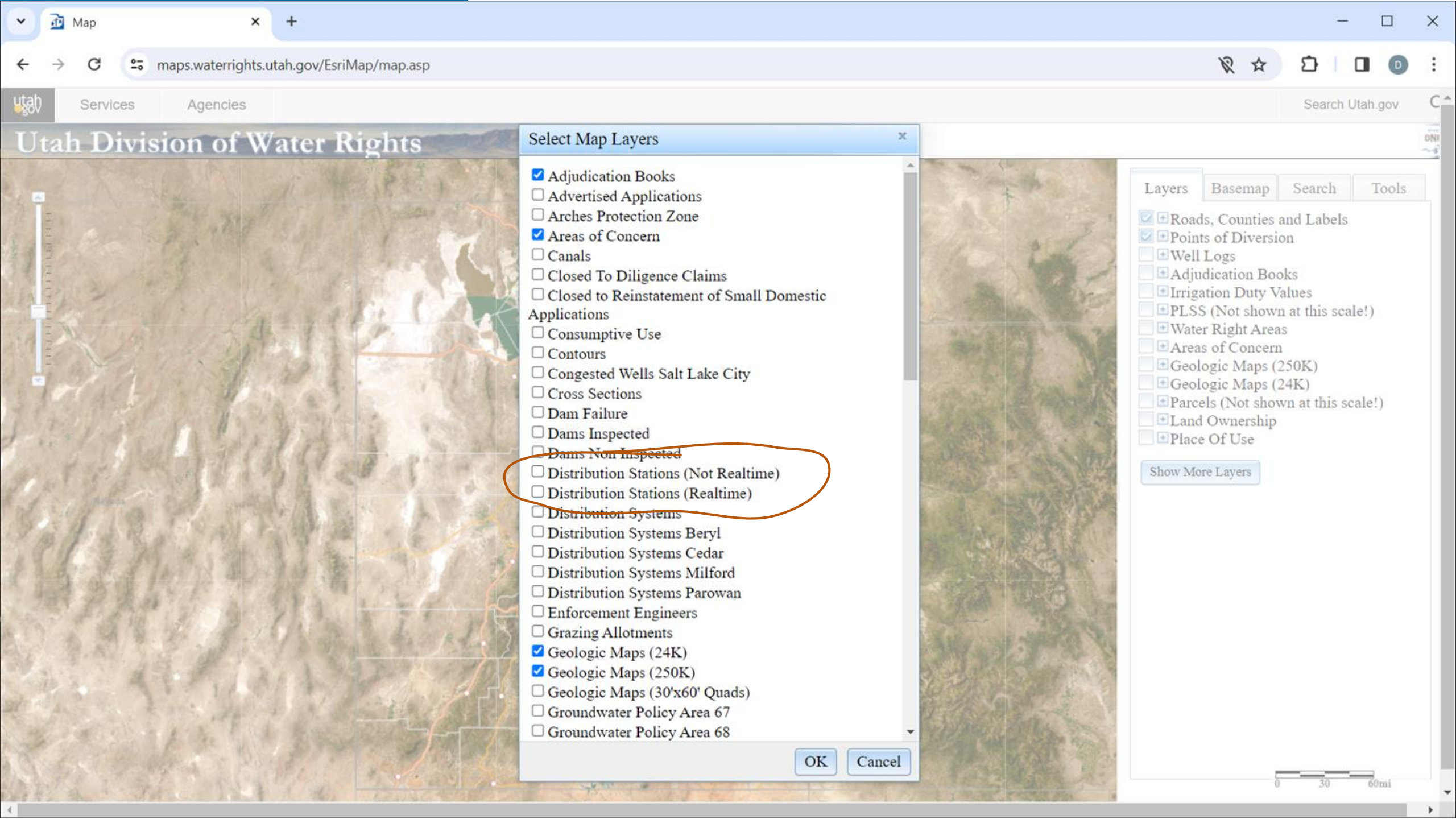


Layers Basemap Search Tools

- Roads, Counties and Labels
- Points of Diversion
- Well Logs
- Adjudication Books
- Irrigation Duty Values
- PLSS (Not shown at this scale!)
- Water Right Areas
- Areas of Concern
- Geologic Maps (250K)
- Geologic Maps (24K)
- Parcels (Not shown at this scale!)
- Land Ownership
- Place Of Use

Show More Layers





Utah Division of Water Rights

Select Map Layers

- Adjudication Books
- Advertised Applications
- Arches Protection Zone
- Areas of Concern
- Canals
- Closed To Diligence Claims
- Closed to Reinstatement of Small Domestic Applications
- Consumptive Use
- Contours
- Congested Wells Salt Lake City
- Cross Sections
- Dam Failure
- Dams Inspected
- ~~Dams Non Inspected~~
- Distribution Stations (Not Realtime)
- Distribution Stations (Realtime)
- Distribution Systems
- Distribution Systems Beryl
- Distribution Systems Cedar
- Distribution Systems Milford
- Distribution Systems Parowan
- Enforcement Engineers
- Grazing Allotments
- Geologic Maps (24K)
- Geologic Maps (250K)
- Geologic Maps (30'x60' Quads)
- Groundwater Policy Area 67
- Groundwater Policy Area 68

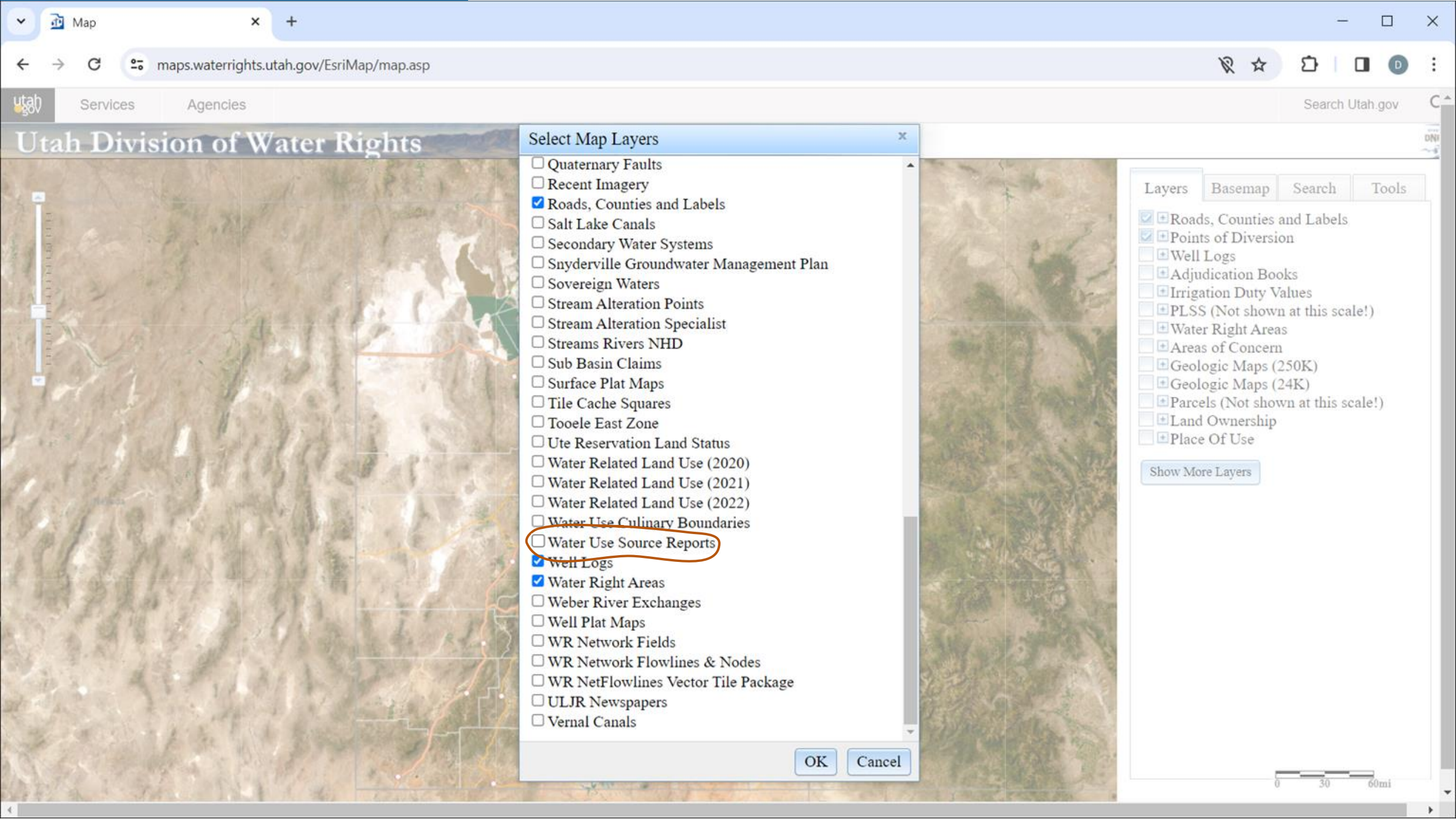
OK Cancel

Layers Basemap Search Tools

- Roads, Counties and Labels
- Points of Diversion
- Well Logs
- Adjudication Books
- Irrigation Duty Values
- PLSS (Not shown at this scale!)
- Water Right Areas
- Areas of Concern
- Geologic Maps (250K)
- Geologic Maps (24K)
- Parcels (Not shown at this scale!)
- Land Ownership
- Place Of Use

Show More Layers





Utah Division of Water Rights

Select Map Layers

- Quaternary Faults
- Recent Imagery
- Roads, Counties and Labels
- Salt Lake Canals
- Secondary Water Systems
- Snyderville Groundwater Management Plan
- Sovereign Waters
- Stream Alteration Points
- Stream Alteration Specialist
- Streams Rivers NHD
- Sub Basin Claims
- Surface Plat Maps
- Tile Cache Squares
- Tooele East Zone
- Ute Reservation Land Status
- Water Related Land Use (2020)
- Water Related Land Use (2021)
- Water Related Land Use (2022)
- Water Use Culinary Boundaries
- Water Use Source Reports**
- Well Logs
- Water Right Areas
- Weber River Exchanges
- Well Plat Maps
- WR Network Fields
- WR Network Flowlines & Nodes
- WR NetFlowlines Vector Tile Package
- ULJR Newspapers
- Vernal Canals

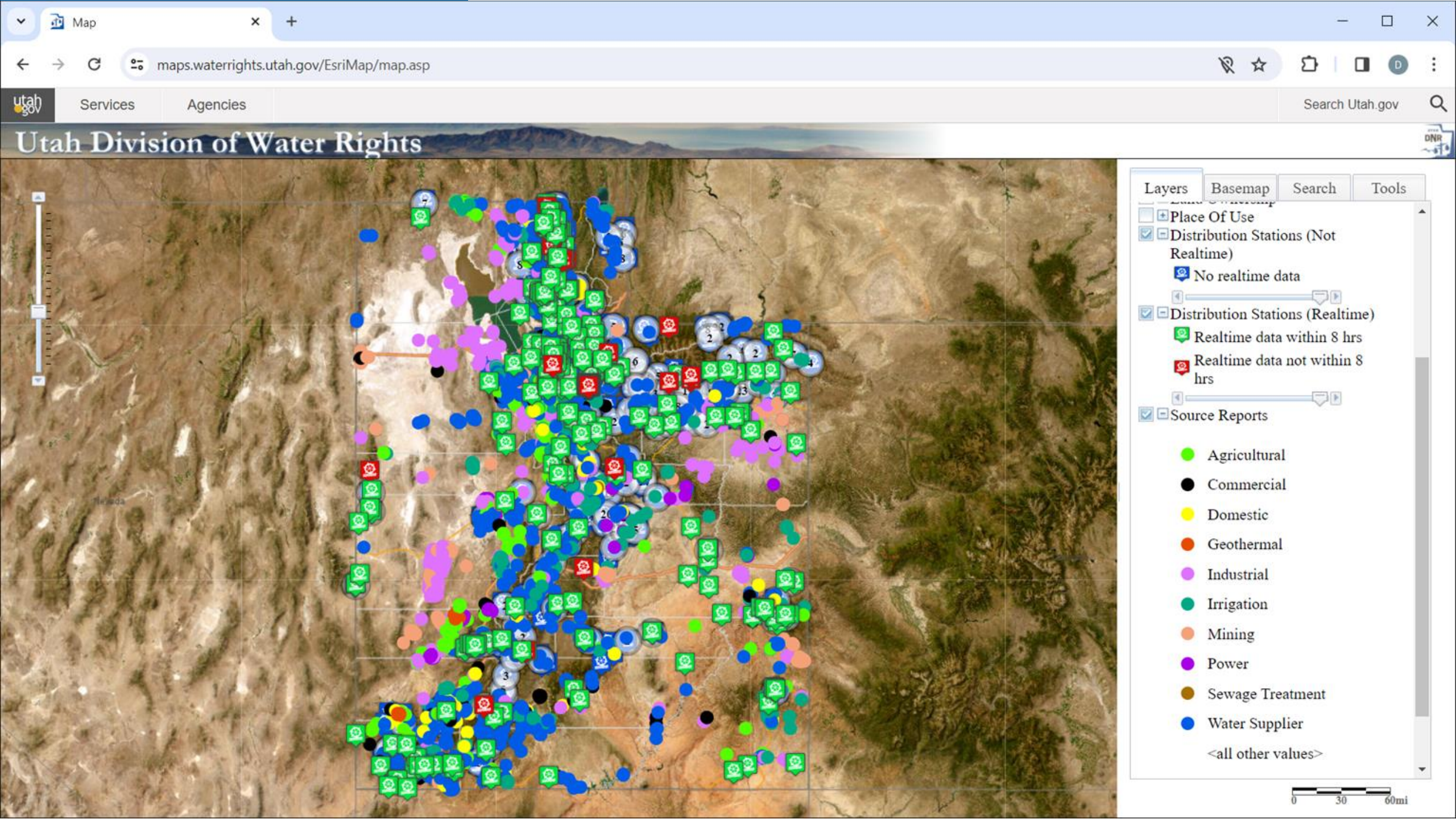
OK Cancel

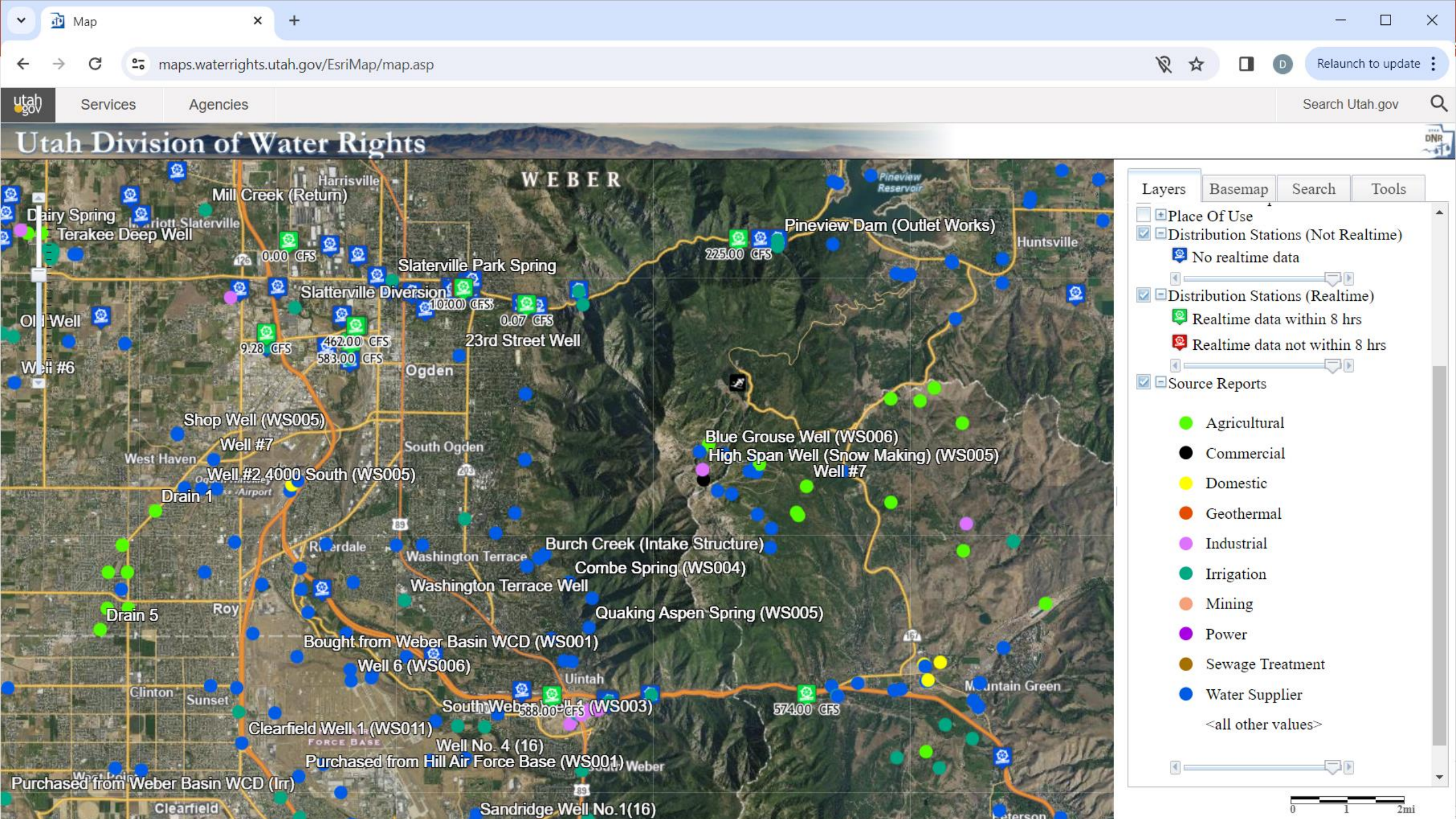
Layers Basemap Search Tools

- Roads, Counties and Labels
- Points of Diversion
- Well Logs
- Adjudication Books
- Irrigation Duty Values
- PLSS (Not shown at this scale!)
- Water Right Areas
- Areas of Concern
- Geologic Maps (250K)
- Geologic Maps (24K)
- Parcels (Not shown at this scale!)
- Land Ownership
- Place Of Use

Show More Layers

0 30 60mi





Coming Improvements

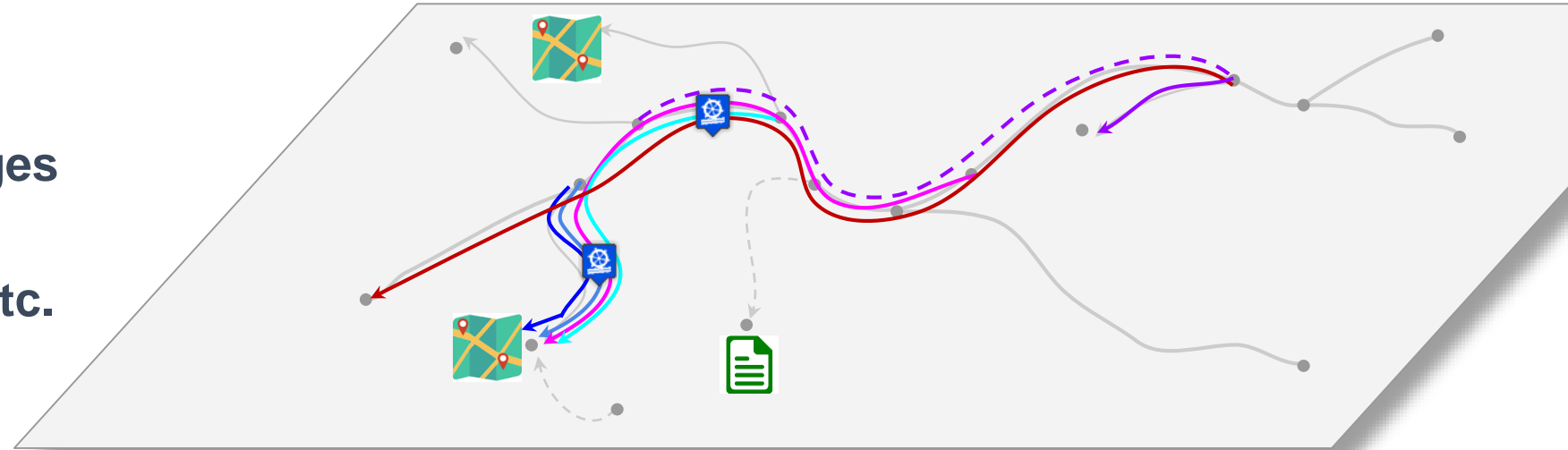
- New “Data Services” Section
- Hydroinformatics Roadmap (USU)
- Water Rights Network



Water Right Network Datasets

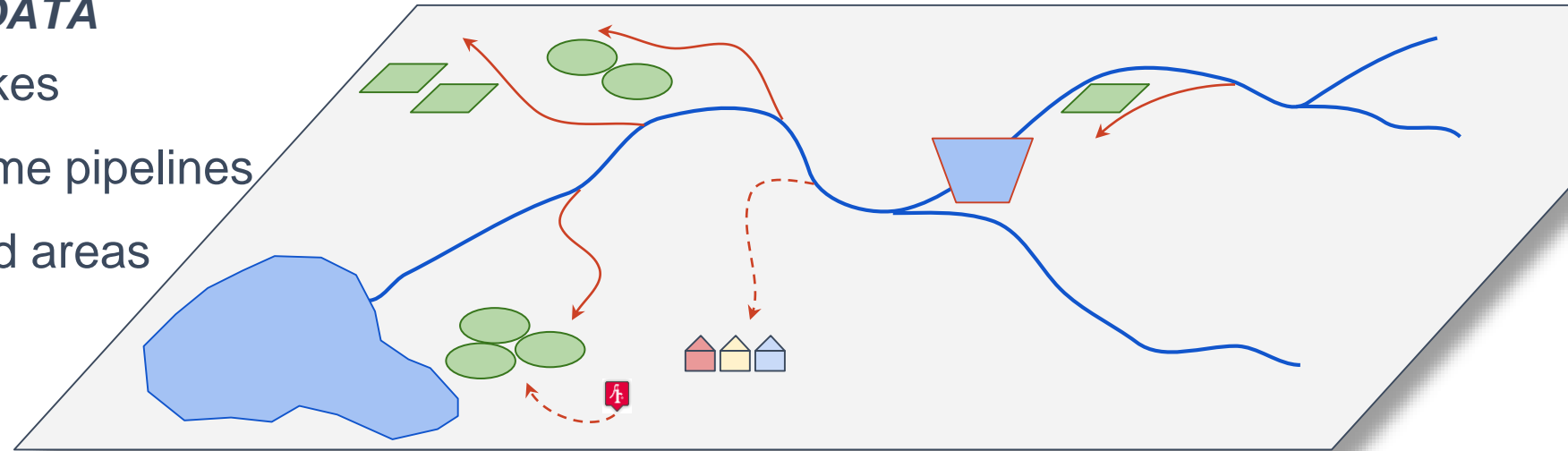
CORE BUSINESS DATA BUILDS ON TOP

- Water Rights
- Storage Deliveries
- Approved/Perfected Changes
- Diversion Measurements
- Water Use Data, GWCAT, etc.
- Distribution Accounting



FOUNDATION HYDROGRAPHY DATA

- NHD - streams, reservoirs, lakes
- Canal Inventory - canals, some pipelines
- POU Polygons - irrigated field areas
- & More...



Water Right Network

- Data will be more accessible and understandable.
- The basis of diversion and depletion accounting will be clear.
- Distribution practices will be integrated with the water right record.
- It will be clear how the State Engineer shepherds water.




Thank you.



David Jones

 djjones@utah.gov

 435-704-6010